











H133v3 Pender County

-  County
-  Voting Tabulation Districts
-  Surface Water
- District**
-  1
-  2
-  3
-  4
-  5
- Roads**
-  Interstate
-  Highway

